



September 27, 2017

Wes Markus
BLV Group
10511, 15th St. S.E.
Calgary, Alberta
T2H 2H5

Re: Noise Monitoring for BLV Group – Stoney Trail #1

Dear Wes Markus;

Attached are results of the monitoring for the period August 2017 for noise, TSP and PM2.5 particulate. A B&K model 2236 meter was used for noise, and the Aerometrics Minivol model for particulate. Winds were measured with a R.M. Young Model 5103 anemometer. Precipitation was recorded with a Texas Instruments model TE25M rain gauge.

Data recovery was 100% during the monitoring period.

There was no exceedance for the sound level.

There were 3 exceedances of the Alberta Air Quality Objective for TSP and 3 exceedance for PM2.5.

Please call if there are any questions regarding the results.

Yours truly,

PROMET ENVIRONMENTAL GROUP LTD.

A handwritten signature in black ink, appearing to read "Bill Murray". The signature is fluid and cursive, with a long horizontal stroke at the end.

Dr. William (Bill) Murray
President

WM/NO
Cc: Travis Coates
Enc.



MONTHLY REPORT SUMMARY

Stoney Trail #1

BLV Group

Name/Location

Company

August 2017

Monitoring Period

Continuous Ambient Monitoring				
Parameter	% Time Operational	Average	Maximum	Number of Hours above Industrial Standards
Sound dB A	100%	59	67	0
PM2.5 $\mu\text{g}/\text{m}^3$	100%	48.2	78.9	3
TSP $\mu\text{g}/\text{m}^3$	100%	123.4	199.2	3
Wind Speed km/h	100%	11	32	-
Precipitation mm	100%	-	3.7	-
Trailer Temperature	100%	19	34	-

Sound level is analyzed only for wind speed less than 11 km/h and precipitation less than 3 mm/hour

COMMENTS:

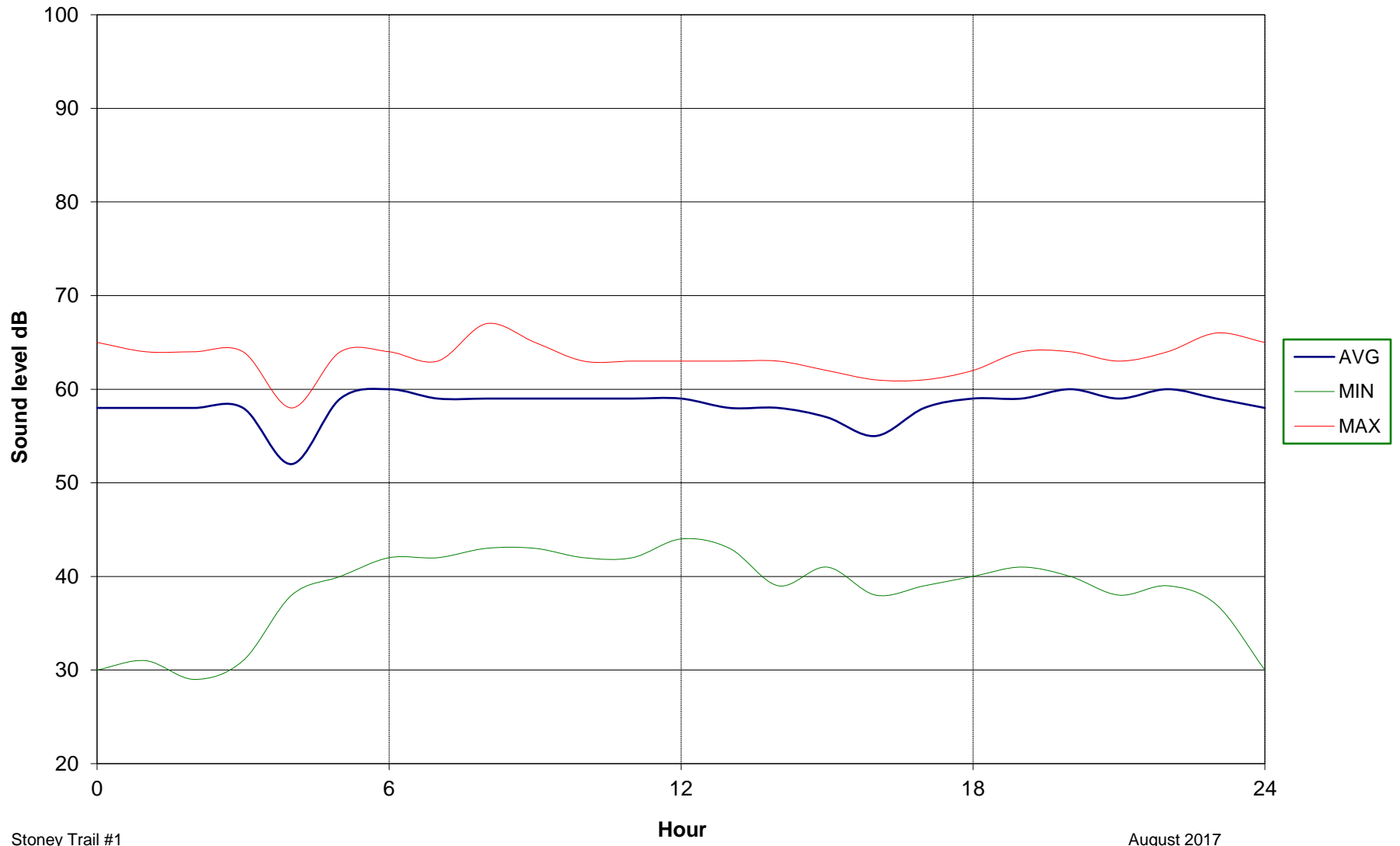
The regulation for industrial areas is 85 dB A any time.

The PM2.5 Standard is 30 $\mu\text{g}/\text{m}^3$ for the day.

The TSP Objective is 100 $\mu\text{g}/\text{m}^3$ for the day.

One 24 hour sample of PM2.5 and TSP is taken every 6th day following the federal NAPS schedule.

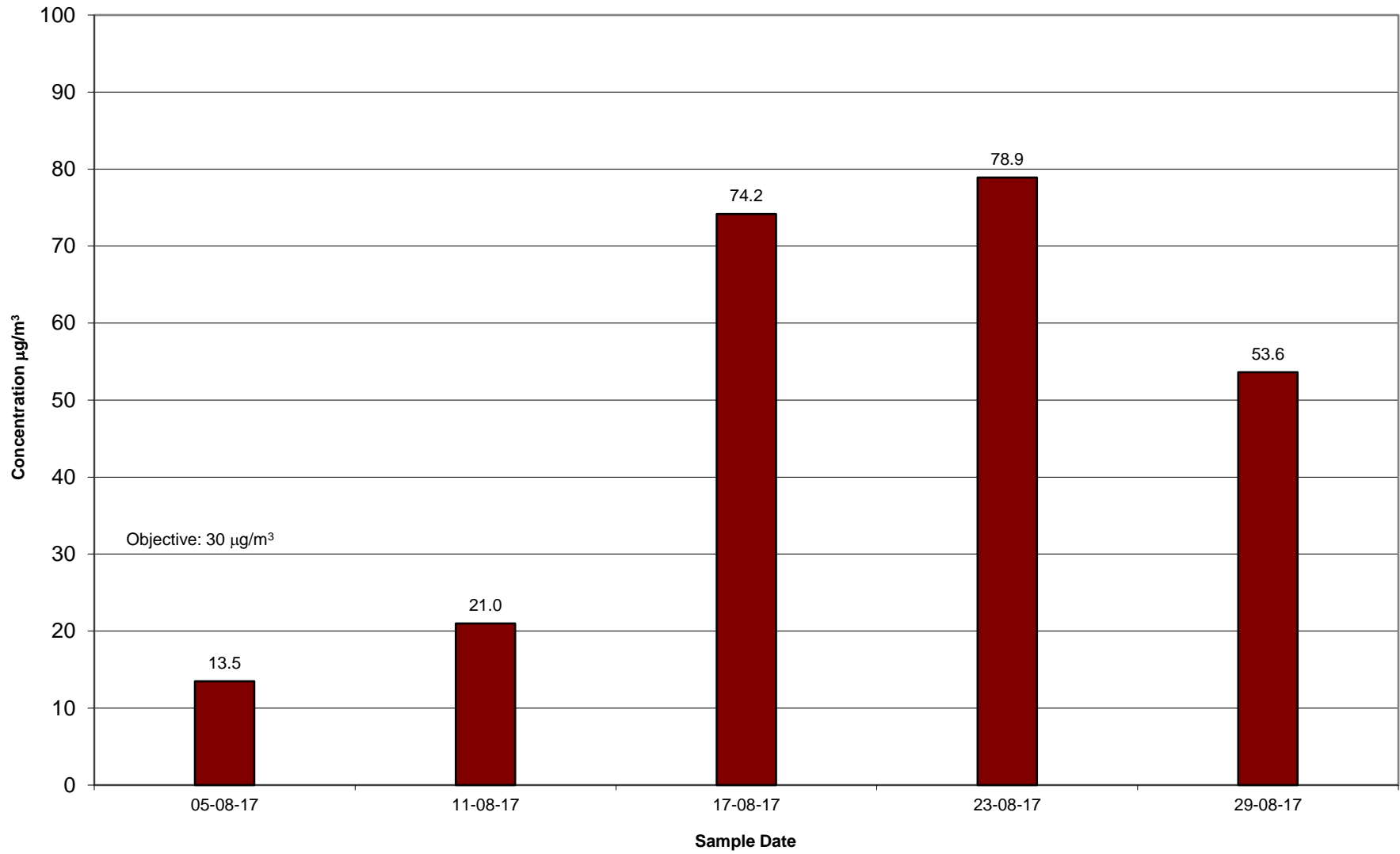
Sound Level by Hour of the Day



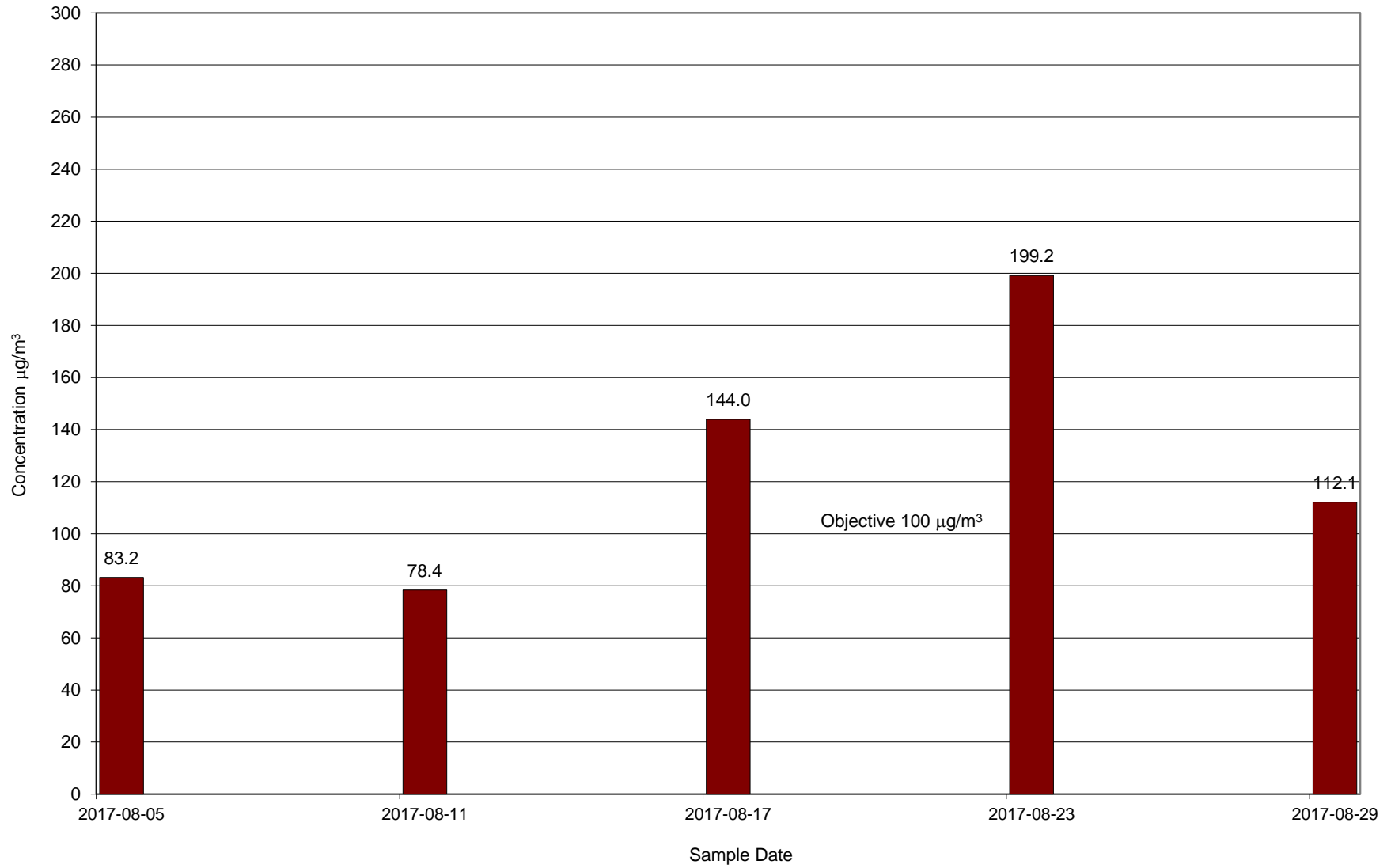
Stoney Trail #1

August 2017

PM2.5 at BLV Group Stoney Trail #1 August 2017

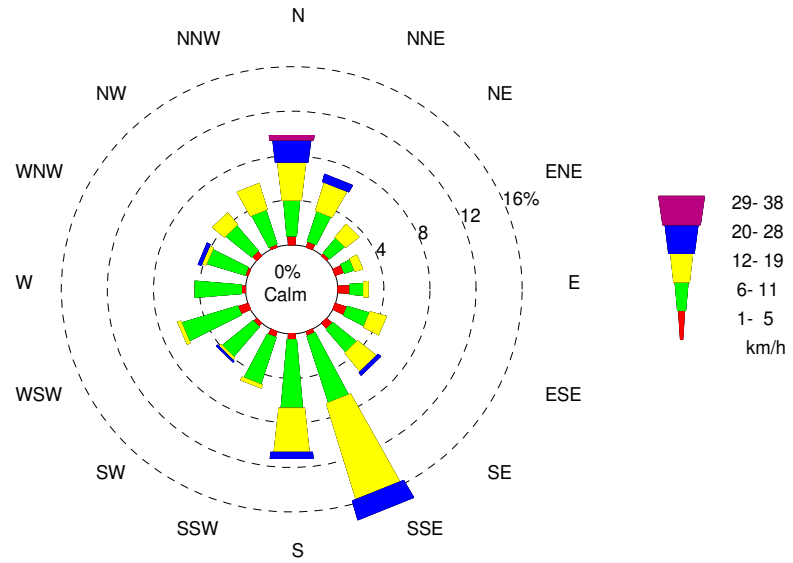


TSP at BLV Group Stoney Trail #1 August 2017



Wind rose for AUG 2017
Stoney Trail 1

Bar length is proportional to frequency of winds from its direction



SOUND LEVEL [dBA] Leq 1 hour
 BLV Group
 Stoney Trail 1
 STATION 620
 AUG 2017

Day	Hour																								Avg								
	1	2	3	4	5	6	7	8	9	10	11	12	13	14	15	16	17	18	19	20	21	22	23	24									
1	60	59	61	61	55	62	63	63		C			63						59	59	58	59	60	61	60								
2	59	59	58	58	50	62	63	63	63	61															63	60							
3	64	64	64	59	51	59	60	61	60	60	61														56	61							
4																										51	54						
5	44	34	36	34	41	42	42	43	43	46	43	42	45	43	39	48	41	42	40	41	40		52	57	38	42							
6	38	38	40	40	38	40	45	42	44					45	43	43						41	39	39	37	41							
7	35	35	36	35	38	41	45					42	42	44								41	38	40	66	47							
8	30	31	29	40	45	61	61	62	62	62	61	61		59	59	61	55	60	60	61	62	63	62	64	59								
9	64	62	63	62	57	64	63	62	61								55		61	60	60	60		59	58	61							
10	60	63	62	64	55	59																64	62	64	62	62							
11	62	61	60	60	53	64	62	61	58	60	61	62	60	59	60	60						62	61	61	65	61							
12	65	61	60		54	64	64																			62							
13			63	63	55	63	62	60	59										59	58					57	57	60						
14	58	60	60	59		60	63	61	60	61	61	62	63					62	59	60	60	62	62	62	61	60	61						
15	59	58	56	49	48	55	54	55	54	51	53	54	57	57	60	60	60									58	58						
16	62	59	62	61	53	58	59	57	56	57	59	58	58	57	60						62	62	62	62	62	61	59						
17	59		58	59	47	60	64	62	62																	60	60						
18	52	37	36	31	44	57	58	54	55					56	58	53	56	57	54							60	60						
19					45	51	53	55	56																	53	53						
20	38	33	40			42	43	45	43	43	45	47	44	45	43	41	38	39								38	50						
21	35	32	33	40	48	62	62																			39	42						
22	63	64	62	59	58	57	56	55	61	62	63	62	62	61	61											62	57						
23			62	64	58	63	62	60	60	59	59	60	61	62												61	61						
24					56	61	62	61	62	61	62	61														64	63	61					
25	58	59	60	61	54	64	63	60	60	60	60	62	60	59	60	60										58	61	60					
26	58							58	58	60	62	63	61	62													61	59	60				
27	61	59	59	59	50	59	60	59	59	58	59	60															61	60	59				
28																											64	64	61	63			
29	60	60	58	60	52	61	62	63	67	65	63	63	62	63	63												60	60	62				
30			64	62	56	61	62	61	61	61	60	57	60														61	62	64	63	63	64	62
31	61	60	59	58	53	55																						52	53	52	57	57	
AVG	58	58	58	58	52	59	60	59	59	59	59	59	59	58	58	57	55	58	59	59	59	60	59	60	59	60	59	60	59	59			
MAX	65	64	64	64	58	64	64	63	67	65	63	63	63	63	63	62	61	61	62	64	64	64	63	64	66	66	66	66	66	66	66		
MIN	30	31	29	31	38	40	42	42	43	43	42	42	44	43	39	41	38	39	40	41	40	40	38	39	37	37	37	37	37	37	37		

*** SOUND DATA REPORTED ONLY FOR WIND SPEED < 11.5 KM/H ***

Percent of time operational: 100
 Monthly Average: 59 Monthly Maximum: 67 Monthly Minimum: 29
 Median: 59.6
 M - missing data
 C - Calibration
 *** No Exceedances of Guideline ***

SOUND METER CALIBRATIONS

DATE	TIME	STANDARD	RESPONSE	ERROR
AUG 1, 2017	9	94.0	94.0	.0

ABSTRACT OF THE WIND
BLV Group
Stoney Trail 1
STATION 620
AUG 2017

HOUR DAY	ALL TIMES ARE L.S.T.					SPEED [km/h]										ANEMOMETER HEIGHT 10 m										MEAN SPD	MAX VEL	PREV DIR	MISS OBS			
	1	2	3	4	5	6	7	8	9	10	11	12	13	14	15	16	17	18	19	20	21	22	23	24								
1	NNE	NNE	SE	SSE	S	SSE	S	S	S	SSE	SSE	SSE	ESE	ENE	NE	N	NNE	N	N	N	N	NNW	W	WNW				SVL	0			
2	NW	W	WSW	WSW	S	S	SSE	SSE	SSW	SSE	SSE	SSE	SSE	SSE	SSE	SSE	SSE	SSE	SSE	SSE	SSE	SSE	S	S	S	S			SSE	0		
3	S	SSW	SW	WSW	WSW	WSW	WSW	WSW	SSW	S	S	SSE	SSE	SSE	SSE	SSE	SSE	SSE	SSE	SSE	SSE	SSE	SSE	SSE	SSE	SSE	SSE			SSE	0	
4	N	N	N	N	N	NNW	N	N	N	N	N	N	N	N	N	N	N	N	N	N	N	N	N	N	N	N	N	N			N	0
5	NNW	N	NNW	NNW	N	WNW	NW	NNE	NE	NW	NNW	NE	ESE	E	NE	E	SSE	SSE	S	SSW	SSW	SSW	SSW	SSW	SSW	SSW			SVL	0		
6	SSW	SW	SSW	SSW	SSW	SW	W	WSW	S	S	S	SSE	SSE	SSE	SSE	SSE	SSE	SSE	SSE	SSE	SSE	SSE	SSE	SSE	SSE	SSE	SSE			SSE	0	
7	S	S	SSE	SSE	SSW	NW	NW	N	N	N	NNE	NNE	NE	NNE	NNE	NNE	NNE	NNE	NNE	NNE	NNE	NNE	NNE	NNE	NNE	NNE	NNE			NNE	0	
8	ESE	ENE	ENE	ENE	E	E	SSE	SSE	ESE	ESE	SSE	SSE	SSE	SSE	SSE	SSE	SSE	SSE	SSE	SSE	SSE	SSE	SSE	SSE	SSE	SSE	SSE			SVL	0	
9	S	S	SSW	SSW	S	S	S	S	S	S	SSE	SSE	SSE	SSE	SSE	SSE	SSE	SSE	SSE	SSE	SSE	SSE	SSE	SSE	SSE	SSE	SSE			S	0	
10	WSW	SSW	SSW	SSW	SSW	SSW	SSW	SSW	SSW	SSW	SSW	SSW	SSW	SSW	SSW	SSW	SSW	SSW	SSW	SSW	SSW	SSW	SSW	SSW	SSW	SSW	SSW			NE	0	
11	ENE	N	NNE	E	ESE	SSW	WSW	WSW	SE	E	E	ENE	ENE	NE	ENE	NE	ENE	NE	ENE	E	ENE	ESE	SE	SSE	S	S			E	0		
12	SSW	SSE	SSE	SSE	SSE	S	S	SSE	SSE	SSE	SSE	SSE	SSE	SSE	SSE	SSE	SSE	SSE	SSE	SSE	SSE	SSE	SSE	SSE	SSE	SSE	SSE			SSE	0	
13	S	S	SSW	SSW	SSW	SSW	SSW	SSW	SSW	SSW	SSW	SSW	SSW	SSW	SSW	SSW	SSW	SSW	SSW	SSW	SSW	SSW	SSW	SSW	SSW	SSW	SSW			SVL	0	
14	NW	W	NNW	NNW	NW	NW	NE	N	NNE	NNE	NNE	ENE	E	NE	NNW	NNE	NNE	NNW	NNW	NW	WSW	WSW	WNW	NW	NW	NW			SVL	0		
15	WNW	WNW	W	WNW	WNW	NW	NNW	NNW	N	N	ENE	ESE	E	SSE	SSE	SSE	SSE	SSE	SSE	SSE	SSE	SSE	SSE	SSE	SSE	SSE			W	0		
16	SSE	S	SW	SW	W	W	W	WNW	WNW	W	WNW	WNW	W	WNW	WNW	W	WNW	WNW	W	WNW	WNW	NW	NNE	NE	NNE	N			W	0		
17	N	N	N	N	NNW	NW	CLM	SSE	SSE	SSE	SSE	SSE	SSE	SE	SE	SSE	SE	ENE	E	ESE	ESE	E	SSE	SSE	SSE	SSE			SSE	0		
18	SSW	NNW	NNW	NNW	NNW	NNW	WSW	SSW	S	S	SSE	SSE	SSW	S	S	W	WNW	NW	NW	NW	N	NNE	N	NNE	N	NNE			SVL	0		
19	N	N	N	N	NNW	WSW	WSW	SSW	S	S	SSE	SSE	SSE	SSE	SSE	SSE	SSE	SSE	SSE	SSE	SSE	SSE	SSE	SSE	SSE	SSE	SSE			SSE	0	
20	SW	W	WNW	NW	NNW	NNW	NNW	N	NNE	N	N	WSW	WSW	W	NNE	NE	NNE	NNE	NNE	N	N	N	N	N	N	N			N	0		
21	N	SSW	SSW	SE	S	S	SSW	S	S	S	SSE	SSE	SSE	SSE	SSE	SSE	SSE	SSE	SSE	SSE	SSE	SSE	SSE	SSE	SSE	SSE			S	0		
22	SSW	SSW	SSW	WNW	WNW	WNW	WNW	W	NW	ESE	SSE	SSE	SE	ESE	ESE	SE	SE	ESE	ESE	ESE	ESE	ESE	ESE	ESE	ESE	ESE			ESE	0		
23	S	S	S	SSW	SW	W	W	W	W	W	SSE	SSE	SSE	SSE	SSE	SSE	SSE	SSE	SSE	SSE	SSE	SSE	SSE	SSE	SSE	SSE			W	0		
24	NNW	NNW	NNW	NNW	NW	NNW	WSW	SSW	S	S	S	SSE	SSE	SSW	SSW	NW	NNW	NNE	NNE	NNE	N	NNW	NNW	NNW	NNW	NNW			NNW	0		
25	NW	WNW	W	W	WSW	SSW	SSW	SSW	S	S	S	S	SSE	SSE	SSE	SSE	SSW	SSW	SSW	SSW	SSW	SSW	SSW	SSW	SSW	SSW			S	0		
26	WNW	NW	NW	NNW	NNW	NNW	NNW	N	NNE	NE	E	SSE	SSE	SSE	SSE	SSE	SSE	SSE	SSE	SSE	SSE	SSE	SSE	SSE	SSE	SSE			SSE	0		
27	WSW	WNW	NW	NNW	NNW	NNW	NW	W	W	SSW	S	SSE	SSE	SSE	SSE	SSE	SSE	SSE	SSE	SSE	SSE	SSE	SSE	SSE	SSE	SSE			SSE	0		
28	NW	NW	NW	NW	NNW	NNW	NNW	N	N	N	NNE	NE	ENE	E	ESE	ESE	ESE	ENE	NE	NE	NE	NNE	N	N	N	N			SVL	0		
29	NNW	NNW	NNW	NNW	NNW	NNW	NNE	ENE	E	ESE	ESE	ESE	ESE	ESE	SE	SE	SE	SE	SE	SE	SE	SSE	SSE	S	S			NNW	0			
30	S	SSW	SW	WSW	WSW	WSW	SSW	SSW	SSW	SSW	S	S	SSE	S	SSW	SSW	SSW	SSW	SSW	SSW	SSW	SSW	SSW	SSW	SSW	SSW			SVL	0		
31	W	W	W	W	WNW	N	N	N	NNW	N	N	NNE	NNE	NNE	NNE	NNE	NNE	NNE	NNE	NNE	NNE	NNE	NNE	NNE	NNE	NNE			NNE	0		
MEAN	11	10	10	11	10	10	12	12	14	14	16	14	15	17	16	16	15	15	12	10	13	10	12	10	13	17			13	17	0	

NOTE: Missing data represented by M; no clear prevailing direction represented by SVL; calm winds represented by CALM
WS UPTIME 100 % WD UPTIME 100 %

Date of Last Calibration 060221 Make and Model of Instrument: RM Young5103

FREQUENCY DISTRIBUTION OF WIND SPEED AND DIRECTION
BLV Group
Stoney Trail 1
STATION 620
AUG 2017

SPEED [km/h]	WIND DIRECTION															TOTAL	PCT															
	N	NNE	NE	ENE	E	ESE	SE	SSE	S	SSW	SW	WSW	W	WNW	NW			NNW														
< .5																															1	0
1- 5	6	4	2	6	8	8	5	3	4	4	3	7	3	2	4	2	4	2	4	2	4	2	4	2	4	2	4	2	4	71	10	
6- 11	24	21	13	7	9	15	20	47	46	33	26	38	30	26	22	24	401	54														
12- 19	26	20	11	5	3	11	16	67	30	2	2	2	0	3	10	18	226	30														
20- 28	15	5	0	0	0	0	2	13	4	0	1	0	0	2	0	0	42	6														
29- 38	3	0	0	0	0	0	0	0	0	0	0	0	0	0	0	0	3	0														
TOTAL	74	50	26	18	20	34	43	130	84	39	32	47	33	33	36	44	744	100														
PERCENT	10	7	3	2	3	5	6	17	11	5	4	6	4	4	5	6																
AVERAGE	15	12	10	8	7	10	11	14	11	9	9	8	8	10	9	11																

PRECIPITATION [mm]
BLV Group
Stoney Trail 1
STATION 620
AUG 2017

Day	1	2	3	4	5	6	7	8	9	10	11	12	13	14	15	16	17	18	19	20	21	22	23	24	Tot
1	0	0	0	0	0	0	0	0	0	0	0	0	0	0	0	.2	0	1.4	.2	0	0	0	0	0	1.8
2	0	0	0	0	0	0	0	0	0	0	0	0	0	0	0	0	0	0	0	0	0	0	0	0	0
3	0	0	0	0	0	0	0	0	0	0	0	0	0	0	0	0	0	0	0	0	0	0	0	0	0
4	0	0	0	0	0	0	0	0	0	0	0	0	0	0	0	0	0	0	0	0	0	0	0	0	0
5	0	0	0	0	0	0	0	0	0	0	0	0	0	0	0	0	0	0	0	0	0	0	0	0	0
6	0	0	0	0	0	0	0	0	0	0	0	0	.2	0	0	0	0	0	0	0	0	0	0	0	.2
7	0	0	0	0	0	0	0	0	0	0	0	0	0	0	0	0	0	0	0	0	0	0	0	0	0
8	0	0	0	0	0	0	0	0	0	0	0	0	0	0	0	0	0	0	0	0	0	0	0	0	0
9	0	0	0	0	0	0	0	0	0	0	0	0	0	0	0	0	0	0	0	0	0	0	0	0	0
10	0	0	0	0	0	0	0	0	0	0	0	0	0	0	0	0	0	0	0	0	0	0	0	0	0
11	0	0	0	0	0	0	0	0	0	0	0	0	0	0	0	0	0	0	0	0	0	0	0	0	0
12	0	0	0	0	0	0	0	0	0	0	0	0	0	0	0	0	0	0	0	0	0	0	0	0	0
13	0	0	0	0	0	0	0	0	0	0	0	0	0	0	0	0	0	0	0	0	0	0	0	0	0
14	0	0	0	0	1.6	2.1	0	0	0	0	0	0	0	0	3.7	.5	.3	0	.3	.5	0	0	0	0	9.1
15	0	0	0	0	0	0	0	0	0	0	0	0	0	0	0	0	0	0	0	0	0	0	0	0	0
16	0	0	0	0	0	0	0	0	0	0	0	0	0	0	0	0	0	0	0	0	0	0	0	0	0
17	0	0	0	0	0	0	0	0	0	0	0	0	0	0	0	0	0	0	0	0	0	0	0	0	0
18	0	0	0	0	0	0	0	0	0	0	0	0	0	0	0	0	0	0	0	0	0	0	0	0	0
19	0	0	0	0	0	0	0	0	0	0	0	0	0	0	0	0	0	0	0	0	0	0	0	0	0
20	0	0	0	0	0	0	0	0	0	0	0	0	0	0	0	0	0	0	0	0	0	0	0	0	0
21	0	0	0	0	0	0	0	0	0	0	0	0	0	0	0	0	0	0	0	0	0	0	0	0	0
22	0	0	0	0	0	0	0	0	0	0	0	0	0	0	0	0	0	0	0	0	0	0	0	0	0
23	0	0	0	0	0	0	0	0	0	0	0	0	0	0	0	0	0	0	0	0	0	0	0	0	0
24	0	0	0	0	0	0	0	0	0	0	0	0	0	0	0	0	0	0	0	0	0	0	0	.4	.4
25	0	0	0	0	0	0	0	0	0	0	0	0	0	0	0	0	0	0	0	0	0	0	0	0	0
26	0	0	0	0	0	0	0	0	0	0	0	0	0	0	0	0	0	0	0	0	0	0	0	0	0
27	0	0	0	0	0	0	0	0	0	0	0	0	0	0	0	0	0	0	0	0	0	0	0	0	0
28	0	0	0	0	0	0	0	0	0	0	0	0	0	0	0	0	0	0	0	0	0	0	0	0	0
29	0	0	0	0	0	0	0	0	0	0	0	0	0	0	0	0	0	0	0	0	0	0	0	0	0
30	0	0	0	0	0	0	0	0	0	0	0	0	0	0	0	0	0	0	0	0	0	0	0	0	0
31	0	0	0	0	0	0	0	0	0	0	0	0	0	0	0	0	0	0	0	0	0	0	0	0	0
TOTL	0	0	0	0	1.6	2.1	0	0	0	0	0	0	.2	0	3.7	.7	.3	1.4	.5	.5	0	0	0	0	2.3
MAX	0	0	0	0	1.6	2.1	0	0	0	0	0	0	.2	0	3.7	.5	.3	1.4	.3	.5	0	0	0	0	1.9

Percent of time operational: 100
Monthly Total: 13 Maximum in an hour: 3.7
Year to Date: 140 M - missing data

TRAILER TEMPERATURE
 BLV Group
 Stoney Trail 1
 STATION 620
 AUG 2017

Day	Hour																								Avg
	1	2	3	4	5	6	7	8	9	10	11	12	13	14	15	16	17	18	19	20	21	22	23	24	
1	15	15	14	15	14	14	15	15	18	20	22	22	21	20	19	17	15	14	13	13	13	12	12	12	16
2	12	12	12	12	12	11	12	14	16	18	20	20	20	21	22	23	24	24	23	21	19	17	15	14	17
3	13	12	11	10	10	10	12	15	18	20	22	24	25	26	27	29	28	27	26	24	22	20	19	18	20
4	16	15	15	15	14	14	13	13	14	16	18	19	20	19	19	20	20	21	20	19	17	15	13	12	17
5	12	11	12	12	12	12	12	13	14	15	18	21	22	21	20	22	22	22	21	19	16	14	13	12	16
6	12	11	11	11	10	10	11	14	18	20	21	23	24	25	27	28	29	29	27	25	22	20	18	17	19
7	16	15	15	13	12	11	12	13	15	18	22	24	26	27	27	26	22	20	19	18	17	17	16	16	18
8	15	14	14	13	13	13	14	14	15	17	19	19	21	23	25	25	26	26	25	23	19	17	16	14	18
9	14	13	12	12	11	11	12	14	17	19	21	22	24	25	27	28	26	23	22	21	19	18	17	16	18
10	15	14	14	14	13	13	14	17	20	22	24	26	27	28	29	29	30	29	26	23	20	18	17	17	21
11	16	15	15	14	13	13	14	17	20	23	26	27	29	29	29	30	30	29	28	25	21	19	17	16	21
12	15	14	13	14	13	13	14	16	19	21	22	24	25	26	28	29	29	29	27	25	23	22	21	20	21
13	19	18	17	16	15	15	16	18	21	24	27	28	29	29	26	24	23	22	20	18	17	16	15	14	20
14	13	12	11	11	12	12	12	13	15	18	20	22	22	18	14	13	12	12	11	10	10	10	9	13	
15	9	8	8	8	8	8	8	10	13	16	19	21	22	22	23	24	24	23	21	19	17	16	15	14	16
16	13	12	11	10	9	9	10	12	16	20	22	24	26	27	28	28	27	27	25	22	20	18	17	16	19
17	15	14	13	12	11	11	10	12	15	17	20	21	23	24	26	27	27	26	25	22	19	17	15	14	18
18	13	12	11	11	11	11	12	17	20	23	25	26	26	27	27	28	30	30	29	26	22	20	17	15	20
19	13	11	11	11	11	11	10	11	12	15	17	19	20	20	21	22	23	23	21	18	16	15	14	12	16
20	11	10	9	9	8	8	8	11	13	16	18	21	23	23	22	21	20	19	18	17	15	12	11	10	15
21	9	8	8	7	7	7	8	11	14	16	16	17	20	22	24	24	24	23	23	21	18	16	15	15	16
22	15	14	13	13	13	13	14	17	21	24	26	28	29	30	30	31	31	31	29	26	23	21	20	19	22
23	18	18	17	17	16	15	15	18	22	26	29	31	33	34	34	34	33	31	29	27	24	23	21	20	24
24	19	18	17	16	16	15	16	17	18	19	21	24	26	28	29	28	26	24	21	18	15	13	12	20	
25	11	10	8	7	7	6	7	10	13	16	19	21	23	24	25	25	25	24	21	19	16	14	12	11	16
26	10	10	11	10	10	10	10	13	16	18	21	24	25	26	26	27	27	27	26	23	21	19	18	16	18
27	15	15	14	14	14	13	14	18	22	25	27	29	30	30	31	32	33	32	30	27	24	23	21	20	23
28	19	19	19	18	18	18	17	18	19	21	23	25	27	28	29	30	31	31	29	26	22	19	18	17	23
29	15	14	14	13	13	12	12	13	15	17	19	21	24	25	26	27	28	27	26	23	20	18	19	19	19
30	18	17	16	16	15	15	15	16	19	21	25	28	29	30	31	31	31	30	28	26	24	22	21	20	23
31	19	19	19	19	19	19	18	18	20	22	23	23	26	27	28	28	27	25	23	21	19	17	16	15	21
AVG	14	14	13	13	12	12	12	14	17	19	22	23	25	25	26	26	26	25	24	22	19	17	16	15	
MAX	19	19	19	19	19	19	18	18	22	26	29	31	33	34	34	34	33	32	30	27	24	23	21	20	
MIN	9	8	8	7	7	6	7	10	12	15	16	17	20	19	18	14	13	12	12	11	10	10	9		

Percent of time operational: 100
 Monthly Average: 19 Monthly Maximum: 34 M - missing data
 Monthly Minimum: 6